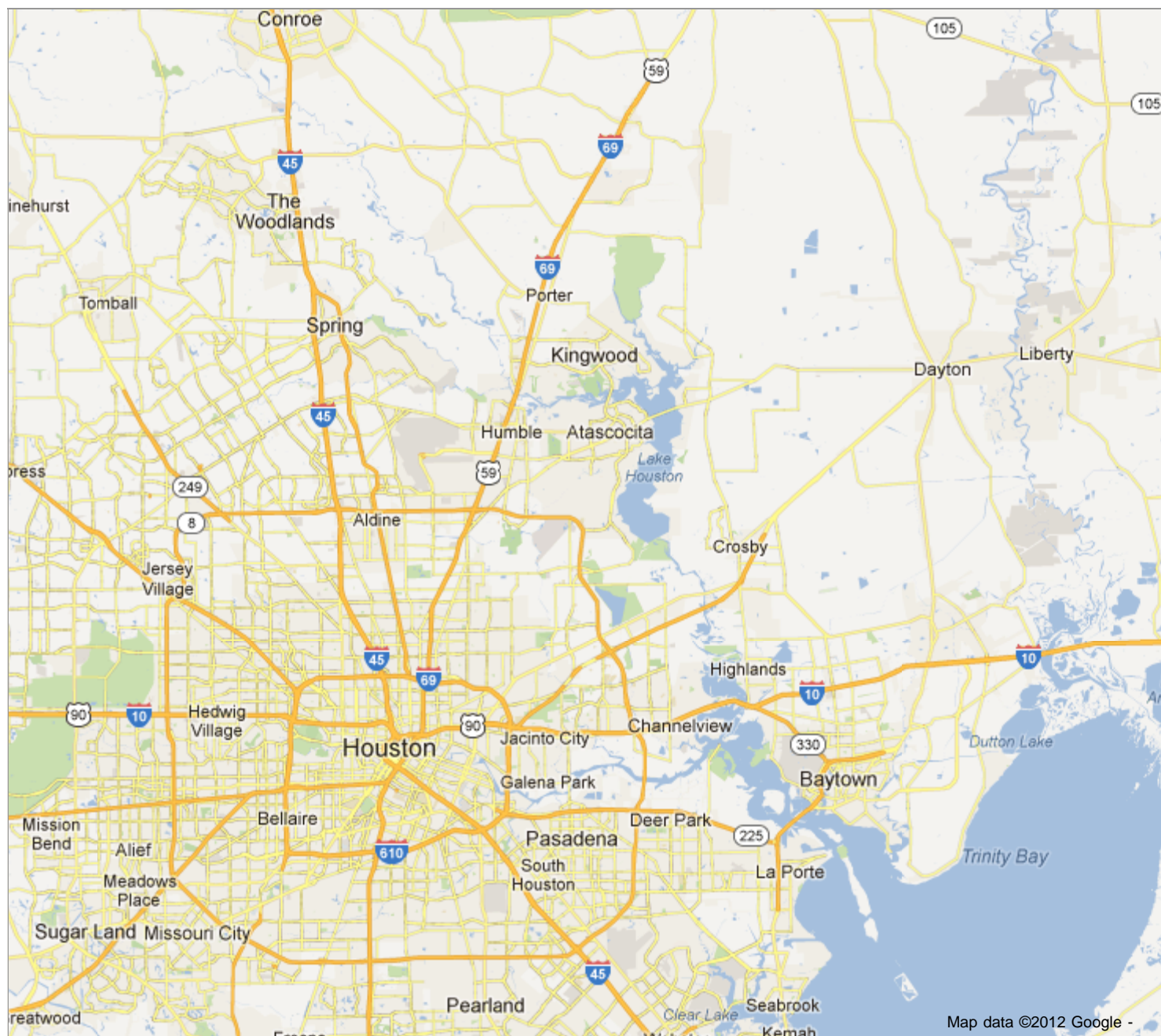


To see all the details that are visible on the screen, use the "Print" link next to the map.








new hope lutheran church

Driving directions to Village Creek State Park  
(409) 755-7322



1424 Murphy Rd  
Missouri City, TX 77477

	1. Head north on Farm to Market 1092 N/ Murphy Rd toward Lexington Blvd	
		1.1 mi
	2. Slight left to stay on Farm to Market 1092 N/ Murphy Rd	
		2.5 mi
	3. Turn right	
		0.7 mi
	4. Slight left to merge onto US-59 N	
		15.6 mi
	5. Take the exit toward Beaumont E	
		1.1 mi
	6. Merge onto I-10 E	
		4.3 mi
	7. Slight left to stay on I-10 E	
		77.7 mi
	8. Slight right onto U.S. 287 N/ US-69 N/ US-96 N (signs for Lufkin/ Jasper) Continue to follow US-96 N	
		11.4 mi
	9. Turn right onto Benny Ave	
		0.3 mi
	10. Turn left onto Farm to Market Rd 3513/ S Village Creek Pkwy	
		0.7 mi
	11. Take the 1st right onto Tram Rd	
		157 ft
	12. Turn left onto Alma Dr	
		0.5 mi
	13. Continue onto J H C Dr	
		0.4 mi
	14. Continue onto Park Rd 74	
		0.6 mi
	Village Creek State Park 8854 Park Road 74 Lumberton, Texas 77657 (409) 755-7322	

These directions are for planning purposes only. You may find that construction projects, traffic, weather, or other events may cause conditions to differ from the map results, and you should plan your route accordingly. You must obey all signs or notices regarding your route.

Map data ©2012 Google