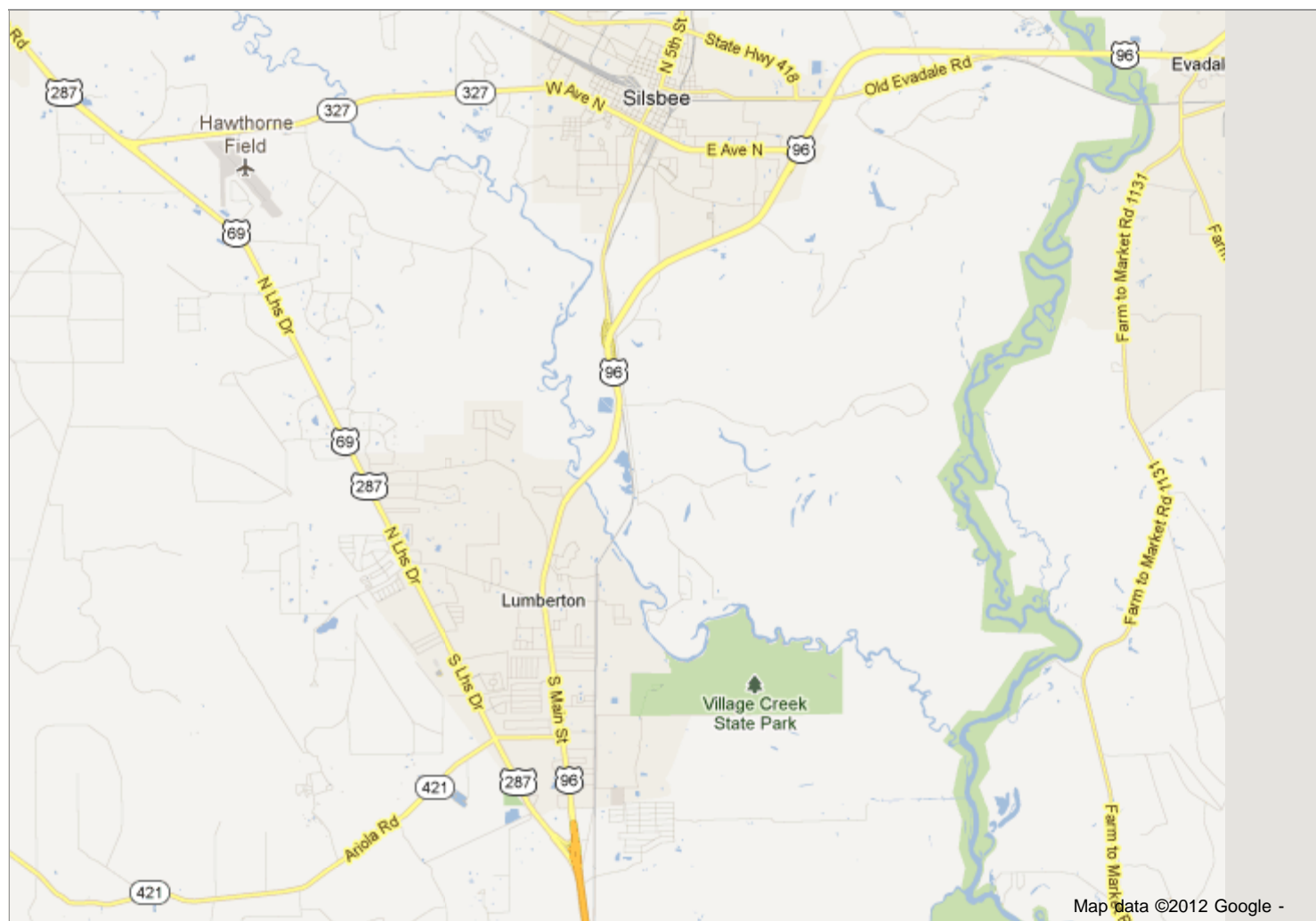




To see all the details that are visible on the screen, use the "Print" link next to the map.



Driving directions to Eastex Canoe Trails



Village Creek State Park
8854 Park Road 74
Lumberton, Texas 77657

(409) 755-7322


-
1. Head southwest on Park Rd 74 0.7 mi

 2. Continue onto J H C Dr 0.2 mi


 3. Continue onto Alma Dr 0.5 mi

 4. Turn right onto Tram Rd 157 ft


 5. Turn right onto Farm to Market Rd 3513/ S Village Creek Pkwy

-  6. Take the 1st left onto Dana St


0.1 mi

-  7. Turn right onto US-96 N/ S Main St
Continue to follow US-96 N


0.4 mi

-  8. Exit onto U.S. 96F Business N

4.0 mi

-  9. Turn left onto Turtle Creek Dr
Destination will be on the right

1.9 mi

-  **Eastex Canoe Trails**
1698 US Hwy 96f Business @ Turtle Creek Dr.
Silsbee, TX 77656

85 ft

These directions are for planning purposes only. You may find that construction projects, traffic, weather, or other events may cause conditions to differ from the map results, and you should plan your route accordingly. You must obey all signs or notices regarding your route.

Map data ©2012 Google